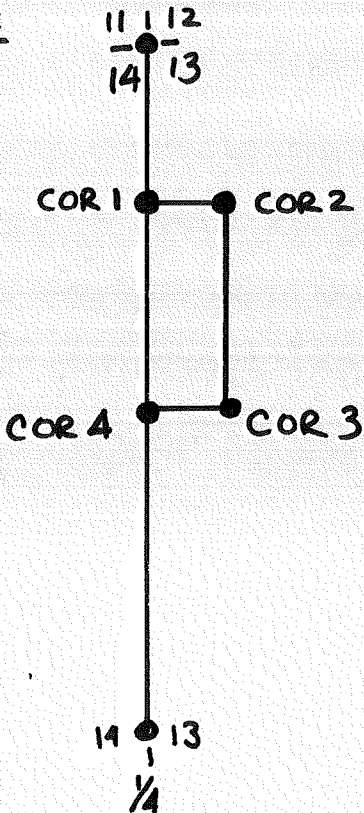


SURVEY DIAGRAM

T15S ~~R9E~~
 R9E



LEGEND

○ = Corner having information on form 7100-52 in this file.

FILING INSTRUCTIONS

Draft tract diagram in space at left.
 File 7100-52 card record in numerical sequence behind tract file guide as the data are obtained and recorded. Show by above symbol, on the tract diagram those corners having data in this file.

USDA-FOREST SERVICE

Index _____

File No. _____

T 15 S R 9 E

Merid. W.M.T.

CORNER RECORD (SEARCH)

(Ref. FSM 7151.4)

Tract or

Survey No.

(000923)

LL93113

Cor. # 1

No. _____

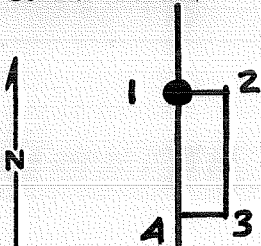
R.D. Sisters

County Deschutes

N.F. Deschutes

State Oregon

CORNER DIAGRAM



TISS R9E

DESCRIBE CORNER MONUMENT FOUND

Not Set

DESCRIBE BEARING TREES OR OTHER OFFICIAL ACCESSORIES FOUND

Not Set

PHOTO IDENTIFICATION DATA

Photo No. _____

Filed At. _____

Object Ident. _____

Ident. By _____

Signature

PLANE COORDINATE POSITION DATA

State _____ Zone _____

X _____

Y _____

Estab. By _____

Agency

Signature

Walt Muller

Title

PLS

Division

CS

Headquarters

SO

Date

9/93

FS-7100-52 (3/68)

5

CORNER RECORD (PERPETUATION)

MONUMENT: DESCRIBE NEW MONUMENT SET, OR WORK DONE TO PRESERVE EXISTING MONUMENT

Set Monument from survey, rising 2"



ACCESSORIES: DESCRIBE NEW BT'S WITNESS OBJECTS ETC. ESTABLISHED, OR WORK DONE TO PRESERVE EXISTING EVIDENCE

8" P. pine brs N73°W @ 18.9' marked X BT
A 2 1/2" BCSP MARKED COR 2 Brs N89°25'02"E @ 122.00'

Work Done By Walt Miller Title PLS Date 9/93 State Registration No. 2111
Certified Cor. Record Prepared? Yes No Filed At: Deschutes Co. Date 1-4-94

REMARKS

Index File No. T. R. M. Tract or Surv. No. Cor. # 1

USDA-FOREST SERVICE

Index _____

File No. _____

T 155 R. 9 E

Merid. Wmt

CORNER RECORD (SEARCH)

(Ref. FSM 7151.4)

R.D. Sisters County Deschutes

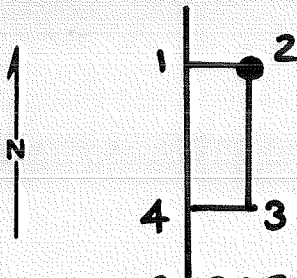
N.F. Deschutes State Oreg

Tract or _____

Survey No. LL93113 Cor. No. 2

(000923)

CORNER DIAGRAM



TISS R9E

DESCRIBE CORNER MONUMENT FOUND

Not Orig. Set.

DESCRIBE BEARING TREES OR OTHER OFFICIAL ACCESSORIES FOUND

Not Orig. Set

PHOTO IDENTIFICATION DATA

Photo No. _____

Filed At. _____

Object Ident. _____

Ident. By _____

Signature

PLANE COORDINATE POSITION DATA

State _____ Zone _____

X _____

Y _____

Estab. By _____

Agency

DESCRIBE CORNER LOCATION RELATIVE TO NEAR-BY FEATURES, ALSO HOW TO REACH CORNER

Signature

Walt Miller

Title

PLS

Division

CS

Headquarters

SO

Date

9/93


FS-7100-52 (3/68)

3

CORNER RECORD (PERPETUATION)

MONUMENT: DESCRIBE NEW MONUMENT SET, OR WORK DONE TO PRESERVE EXISTING MONUMENT

Set Monument From Survey, Flush in ground



ACCESSORIES : DESCRIBE NEW BT'S WITNESS OBJECTS ETC. ESTABLISHED, OR WORK DONE TO PRESERVE EXISTING EVIDENCE

5" P. pine brs N53°W @ 10.2' marked X BT
A 2 1/2" BCSP MARKED AS COR1, BES S89°25'02"W @ 122.00'

Work Done By Walt Miller Title PLS Date 9/93 State Registration No. or Agency

Certified Cor. Record Prepared? Yes No Filed At: Deschutes Co. 1 Date 1-4-94

REMARKS

Index File No. T. R. M. Tract or Surv. No. Cor. 3

USDA-FOREST SERVICE

Index

File No.

CORNER RECORD (SEARCH)

(Ref. FSM 7151.4)

Tract or

Survey No.

(000923)
LL93113

Cor.

No.

3

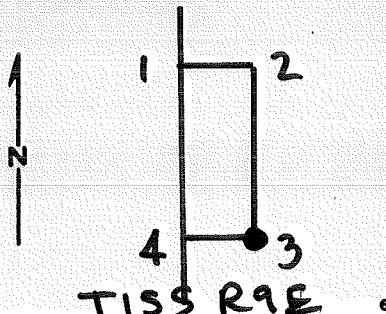
T 15 S R 9 E

R.D. Sisters County Deschutes

Merid. WMT

N.F. Deschutes State Oreg.

CORNER DIAGRAM



DESCRIBE CORNER MONUMENT FOUND

Not Orig. Set

DESCRIBE BEARING TREES OR OTHER OFFICIAL ACCESSORIES FOUND

Not Orig. Set

PHOTO IDENTIFICATION DATA

Photo No.

Filed At.

Object Ident.

Ident. By

Signature

PLANE COORDINATE POSITION DATA

State Zone

X

Y

Estab. By

Agency

DESCRIBE CORNER LOCATION RELATIVE TO NEAR-BY FEATURES, ALSO HOW TO REACH CORNER

Signature

Walt Miller

Title

PLS

Division

CS

Headquarters

SO

Date

9/93


FS-7100-52 (3/68)

5

CORNER RECORD (PERPETUATION)

MONUMENT: DESCRIBE NEW MONUMENT SET, OR WORK DONE TO PRESERVE EXISTING MONUMENT

Set Monument from survey Rising 1"



ACCESSORIES : DESCRIBE NEW BT'S WITNESS OBJECTS ETC. ESTABLISHED, OR WORK DONE TO PRESERVE EXISTING EVIDENCE

5" P. pine brs N15°W @ 10.4 feet marked X BT
 A 2 1/2" BCSP MKD COR 4 , Brs S89°25'02"W @ 122.00 feet

Work Done By Walt Miller Title PLS Date 9/23 State Registration No. 2111
 Certified Cor. Record Prepared? Yes No Filed At Doschotes Co. Date ~~11/14~~ 1/4/94

REMARKS

Index File No. T. R. M. Tract or Surv. No. Cor. 3

USDA-FOREST SERVICE

Index _____
File No. _____

CORNER RECORD (SEARCH)
(Ref. FSM 7151.4)

Tract or Survey No. (000923)
LL93113 Cor. No. 4

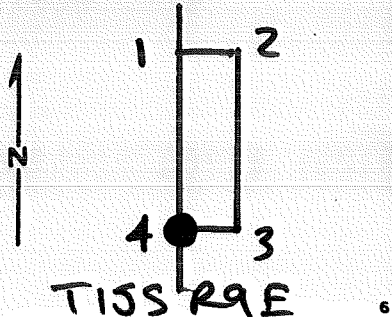
T 15 S R. 9 E

R.D. Sisters County Deschutes

Merid. WME

N.F. Deschutes State Oreg

CORNER DIAGRAM



DESCRIBE CORNER MONUMENT FOUND

Not Orig. Set

DESCRIBE BEARING TREES OR OTHER OFFICIAL ACCESSORIES FOUND

Not Orig. Set

PHOTO IDENTIFICATION DATA

Photo No. _____
Filed At. _____
Object Ident. _____
Ident. By _____
Signature

DESCRIBE CORNER LOCATION RELATIVE TO NEAR-BY FEATURES, ALSO HOW TO REACH CORNER

PLANE COORDINATE POSITION DATA


State _____ Zone _____
X _____
Y _____
Estab. By _____
Agency

Signature Walt Miller Title PLS Division CS Headquarters 50 Date 9/19/3 FS-7100-52 (3/68)

CORNER RECORD (PERPETUATION)

MONUMENT: DESCRIBE NEW MONUMENT SET, OR WORK DONE TO PRESERVE EXISTING MONUMENT

Set Monument from survey flush with ground.



ACCESSORIES : DESCRIBE NEW BT'S WITNESS OBJECTS ETC. ESTABLISHED, OR WORK DONE TO PRESERVE EXISTING EVIDENCE

6" P. pine brs S28°W @ 92.6' marked X BT
A 2 1/2" BCSP marked COR 3, brs N89°25'02"E @ 122.00'

Work Done By Walt Miller Title PLS Date 9/93 State Registration No. 2111
or Agency

Certified Cor. Record Prepared? Yes No Filed At: Deschutes Date 1-4-94

REMARKS

Index File No. T. R. M. Tract or Surv. No. Cor. 4